

Cleaning Contaminated Workflows





Automating Site Contamination Reports using FME

May 2025



Contamination Team

When site contamination matters:

-  Subdivision
-  Land use change
-  Soil disturbance
-  Removing fuel storage

3000

Internal Requests

600

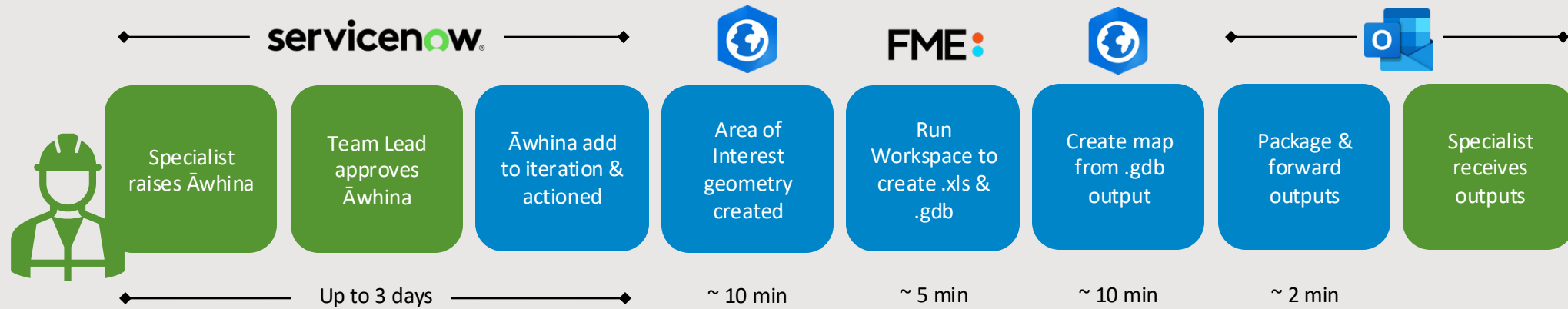
Public Queries

50

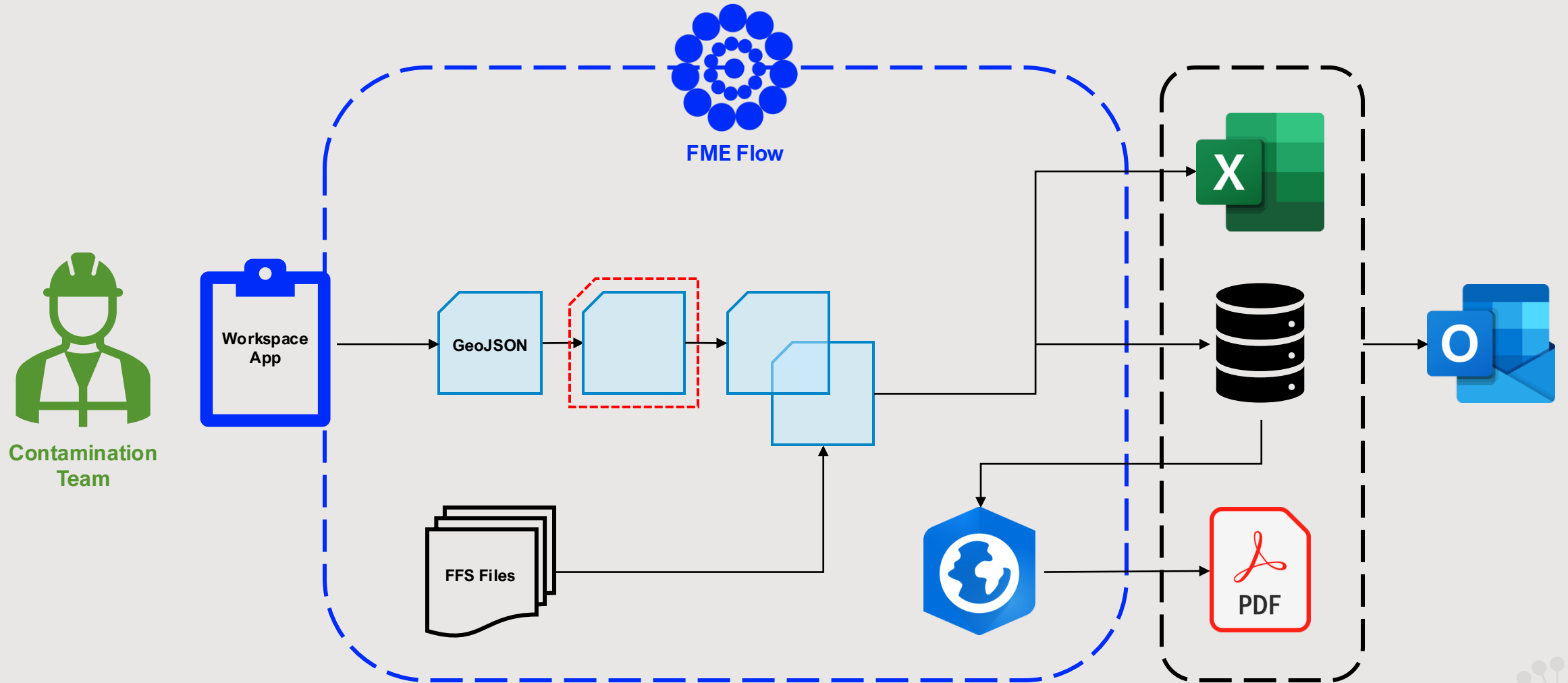
Site Contamination
Enquiry Reports



The Before




Solution Diagram




Why a Workspace App?

- Accessible and self-service
- Contained in a single software
- Supports points, lines, and polygons



Why FFS Files?

- Native file format for FME
- Avoids connecting directly to SDE
- Ability to save a filtered dataset

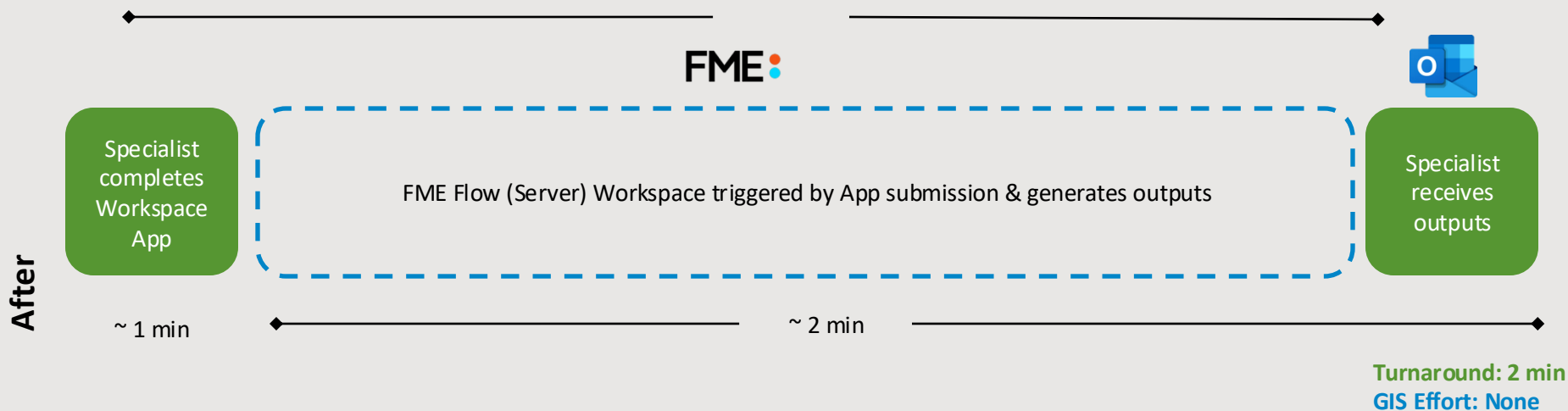
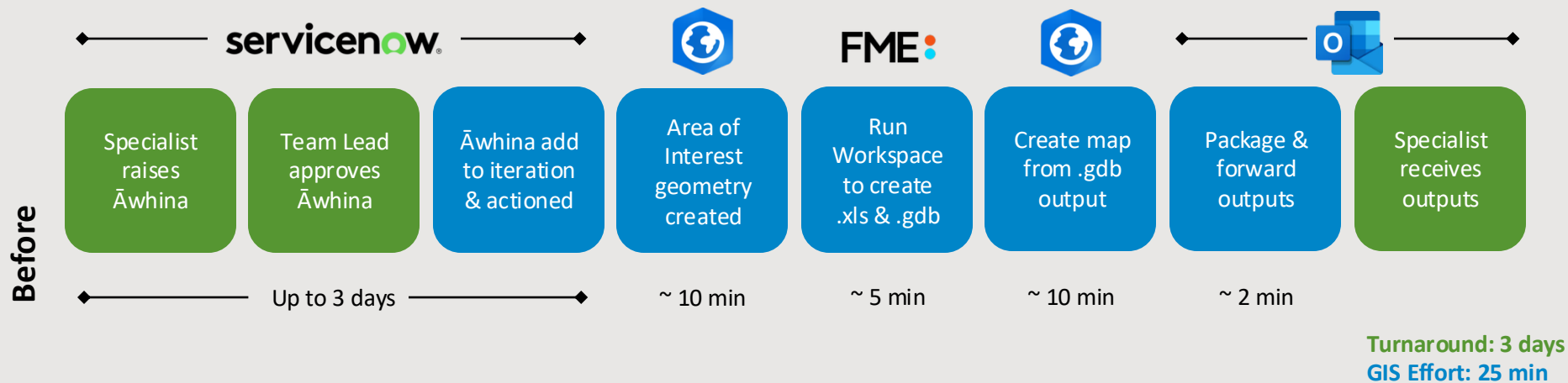


Only  can take this and this and give you-



A princess!





Benefits

**250 GIS
hours saved
annually**

**Better
aligned to
GeoMaps**

**Further
savings from
expanded
use case**

**No risk of PII
breach**





Thank you

nick.webber@aucklandcouncil.govt.nz

