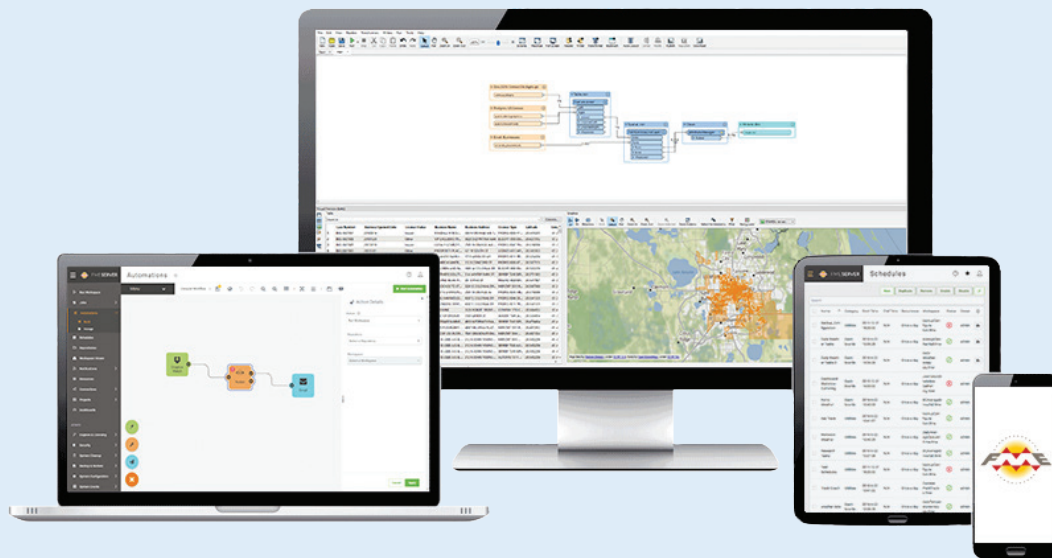




# FME is your Data Integration Platform

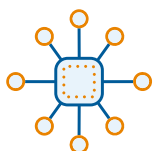
Connect data and applications with automated integrated workflows.



## Maximise the Value of Your Data, Everyday.

Data integration is the process of combining various data types and formats into a single location.

FME is the data integration platform with the best support for spatial data worldwide. Eliminate silos and seamlessly connect disparate data sources, manage data structure and content and deliver superior data automation, all without the need for coding!



### CONNECT

Easily move data between 400+ sources including geospatial



### TRANSFORM

Use a library of transformers to restructure data without writing code



### AUTOMATE

Trigger action with event-based workflows, eliminating manual effort

# The FME Platform

## One engine, multiple ways to deploy

With the FME Platform discover custom integration workflows that support everything from geospatial data to APIs



### FME DESKTOP

Build repeatable data conversion and transformation workflows using an intuitive drag-and-drop interface

- Support for 450+ formats and applications
- Integrate multiple data sources
- Eliminate manual tasks with event-based workflows



### FME SERVER

Automate workflows built in FME Desktop, and run them on a schedule or in response to triggers and get results ASAP

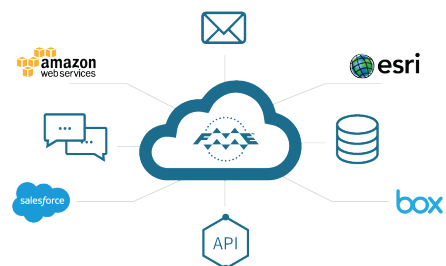
- Run data maintenance tasks
- Get realtime information based on events
- Build a self service portal
- Receive workflow based notifications



### FME CLOUD

FME Cloud is the hosted version of FME Server

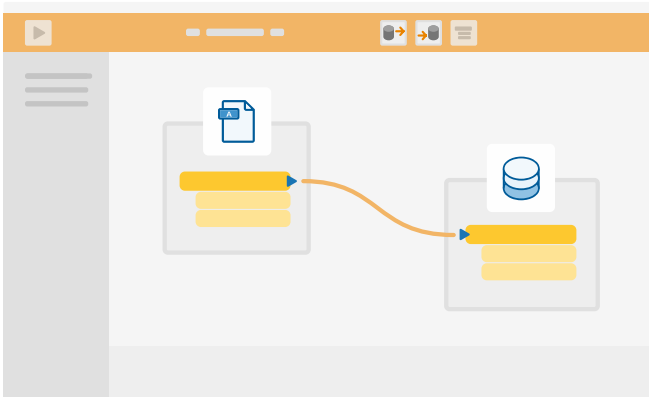
- Connect the web and combine the automation power of FME Server with the flexibility of the cloud
- Build workflows in FME Desktops drag-and-drop interface and use FME Cloud to run them constantly in real time, in response to events, or on a time interval.



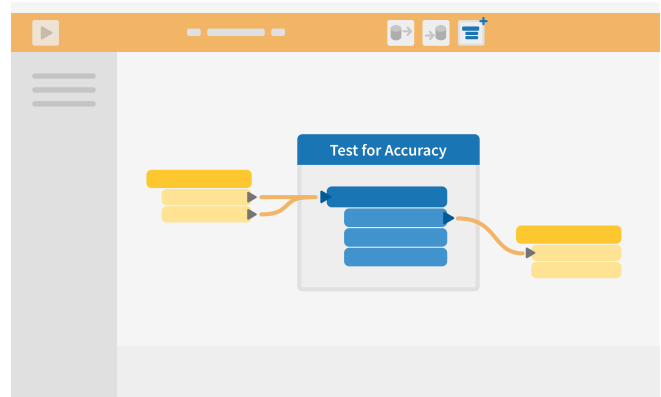
# Save time improve data quality

## THE FME Platform, Step-by-Step

- 1 Connect your data sources and specify output locations with FME Desktop



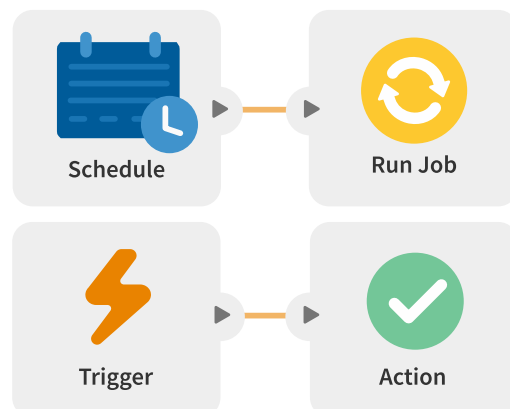
- 2 Add transformers as needed to customize your workflow



- 3 Run workflows locally or publish workflows to FME Server or FME Cloud



- 4 Set schedules or create event-based automation workflows for real-time processing



- 5 Your data is in sync and ready to be used

# LOCUS; the Intersection of Business Acumen and FME Certified Technical Expertise

"We've been working with John and the team at Locus for more than 10 years. We've been inspired by the commitment, authenticity and leadership that Locus brings to all their customer relationships. Their unique blend of business competence and technical expertise makes them a great Safe Software partner and a powerful asset to any organisation."

— **Don Murray & Dale Lutz**  
Co-Founders, Safe Software



Locus is a team of business practitioners and FME technical experts ready to help you maximise the value of your business through better data management.

As a Safe Software Platinum Partner and Value Added Reseller, we hold the unique position of being engaged solely in the sale, support and servicing of FME products; this is our competitive advantage.

## The Leadership Team



**John Arnerich**  
Group Director  
john.arnerich@locus.co.nz



**Ruby Donaldson**  
Business Development Director  
Australia and New Zealand  
ruby.donaldson@locusglobal.com.au



**Michael Oberdries**  
FME Desktop Certified Professional  
michael.oberdries@locus.co.nz



**Darren Fergus**  
FME Desktop Certified Professional & Trainer  
darren.fergus@locus.co.nz



**Gary Nicholson**  
FME Desktop  
& FME Server Certified Professional  
gary.nicholson@locus.co.nz



**Angie Worsley**  
Marketing Practitioner  
angela.worsley@locus.co.nz

## Top Applications & Formats Supported in FME

- Adobe 3d PDF
- Auto CAD DWG/ DXF
- Autodesk Revit
- CSA (Comma Separated Value)
- Dropbox
- ESRI Geodatabase (ArcSDE, File Geodatabase)
- ESRI Shapefile
- ESRI ArcGIS Online
- ESRI ArcGIS Portal
- ESRI ArcGIS Server
- GeoJSON (Geographic JavaScript Object Notation)
- GE Smallworld
- Google KML
- HTML
- JPEG
- JSON
- GPX
- LAS (ASPRS Lidar DataExchange Format)
- MapInfo MIF/MID
- Mapinfo TAB
- Microsoft Excel
- Microsoft Word
- Microsoft PowerPoint
- Microsoft Azure SQL Database
- Microsoft Access
- Microsoft SharePoint List
- Microsoft SQL Server
- Power BI
- Tableau
- WFS (Web Feature Service)
- WMS (Web Map Service)
- XML

### NEW ZEALAND

0800 562 8769  
hello@locus.co.nz  
PO Box 41340,  
St Lukes, Auckland 1346

### AUSTRALIA

+61 436298 406  
hello@locusglobal.com.au  
GPO Box 344,  
Sydney NSW 2000



**LOCUS**  
Manage your data with Locus  
and Safe Software's FME®

